





# **DAVIS BIKE LOOP**

## **Design Process & Intent**

---

**KARYN KERSHAW & ERIN KIM | DES 186 | FALL 2015**





**Storefront**



**Watertower**



**Silo**



**Trees**



**House**


## **LIST OF LANDMARKS**

Here is a list of potential landmarks. This list includes landmarks that are both on and off the path of the loop, and would up to the discretion of other parties.

UC Davis Watertower  
Memorial Union  
Silo Union  
Activities & Recreation Center  
North & South Hall  
The Domes  
UC Davis Arboretum  
Haagen-Dazs Honey Bee Haven  
UC Davis Quad  
Davis Bike Tower  
Richards Underpass  
Dresbach-Hunt-Boyer Mansion  
S. Pacific Railroad Station

Tufts House  
Davis Cemetery  
Varsity Theater  
Bomb Shelter  
US Bicycling Hall of Fame  
Hattie Weber Museum  
Farmer's Market  
University Mall  
Downtown Davis  
The Marketplace  
Davis Commons  
Westlake Plaza  
Mondavi Center

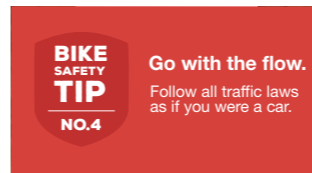
John Natsoulas Center  
Shrem Museum of Art  
Pence Gallery  
Schools  
Avenue of Trees  
Wildhorse Golf Course  
El Macero Golf Course  
Playfields Park



Orientation sign



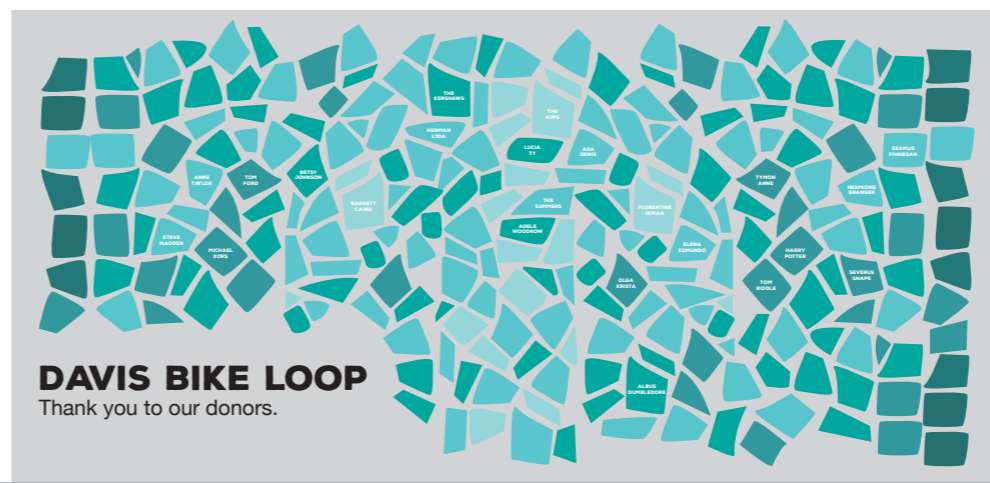
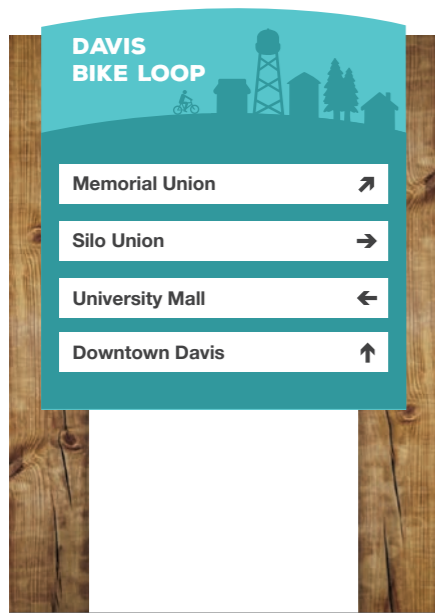
Interpretive sign



Safety sign




Identification sign



Donor monument



Celebratory banner





*Ideally, trail markers would be placed so that the user could always see the next marker from where he or she was.*

**KEY**

- |  |   |  |
|--|---|--|
| <span style="color: green;">●</span> Orientation sign  | <span style="color: red;">●</span> Safety sign          | <span style="color: magenta;">●</span> Identification sign |
| <span style="color: blue;">●</span> Celebratory sign   | <span style="color: purple;">●</span> Interpretive sign | <span style="color: yellow;">●</span> Donor sign           |
| <span style="color: orange;">●</span> Directional sign |   |  |



